





rown Copyright and database rights 2014 Ordnance Survey 100023746

Legend

-  Broadclyst Neighbourhood Area
-  Cranbrook Town Council boundary
- Parish**
-  Broadclyst
-  Clyst Honiton



Proposed Cranbrook Town Council Boundary